




Once you have launched the Parcel Search Application, it is easy to find ownership information, serial numbers, tax information, etc. Let's get started!

Ownership information:

- Zoom into the map (Davis County Basemap) using your mouse scroller or  sign in the upper left of the screen. Continue zooming until you can see the parcel lines.
- Click on the parcel you are inquiring about. The ownership information should appear on the left.
- A **Tax Information link** will be available at the bottom of the Parcel Details screen, along with Parcel ID # and Legal Description.

Search:

- You can search by Address or Parcel ID #.
- In the upper right corner, click on the .
- Type in an address or parcel ID #. Select from the drop-down menu when appropriate. NOTE: WHEN TYPING IN ADDRESS, TYPING IN THE CITY PRODUCES THE BEST RESULTS.
- Property will be marked on the map with a .
- Click on the property and the parcel details will appear on the right.